




DIVERSION OF FOOTPATH 11 HARWICH DISTRICT OF TENDRING SECTION 119 HIGHWAYS ACT 1980

Plan No. PROW-24-17
 Key:

Route to Close A-B 
 New Route C-D-B 
 Unaffected Route 

Definitive Map Sheet TM23SE
 Scale 1:1,000 (A4 paper)
 Grid Reference at A 14150,57749
 Post Code at A CO12 4AA





integrated expertise



Essex County Council