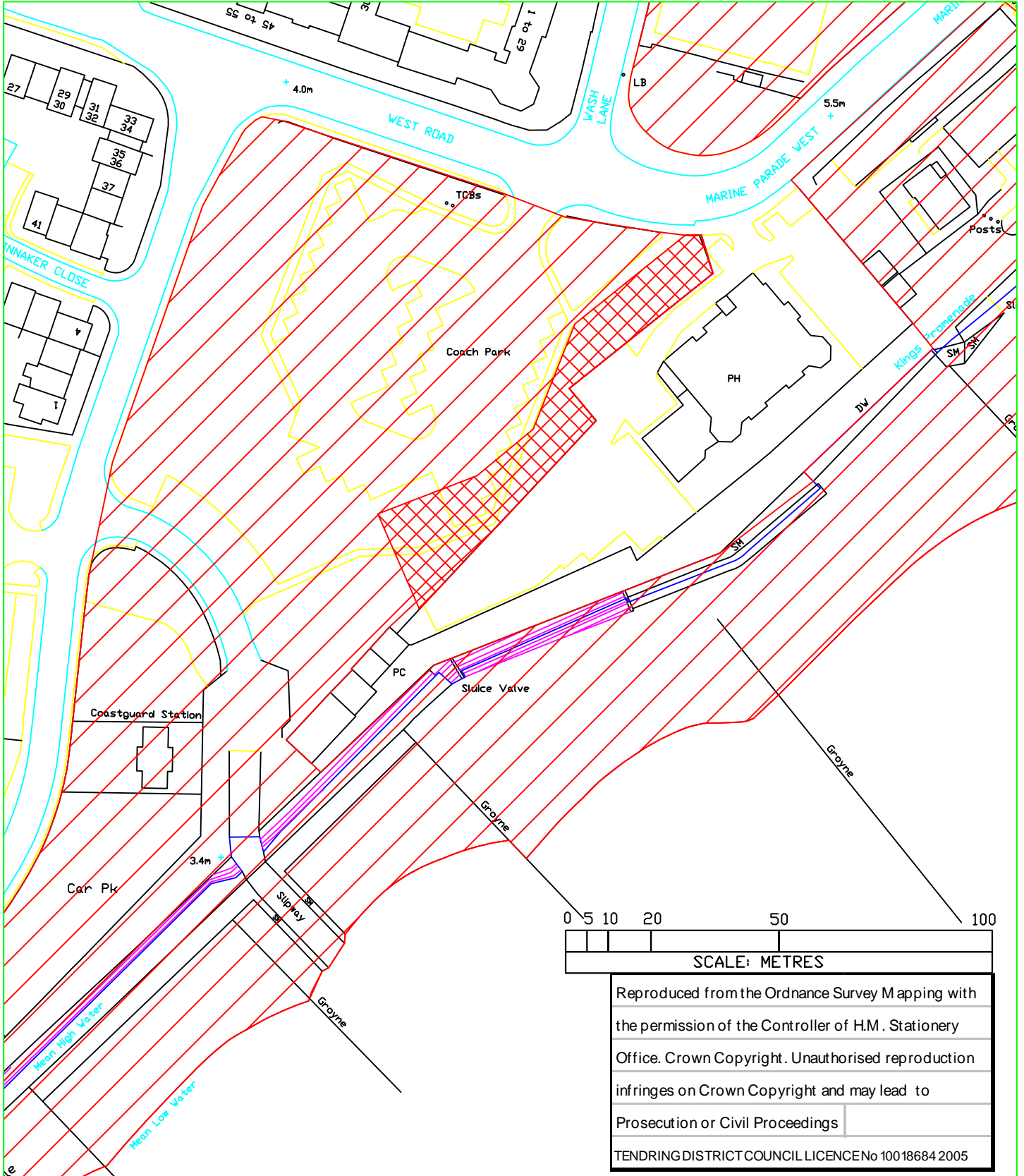


Appendix A - Location Plan



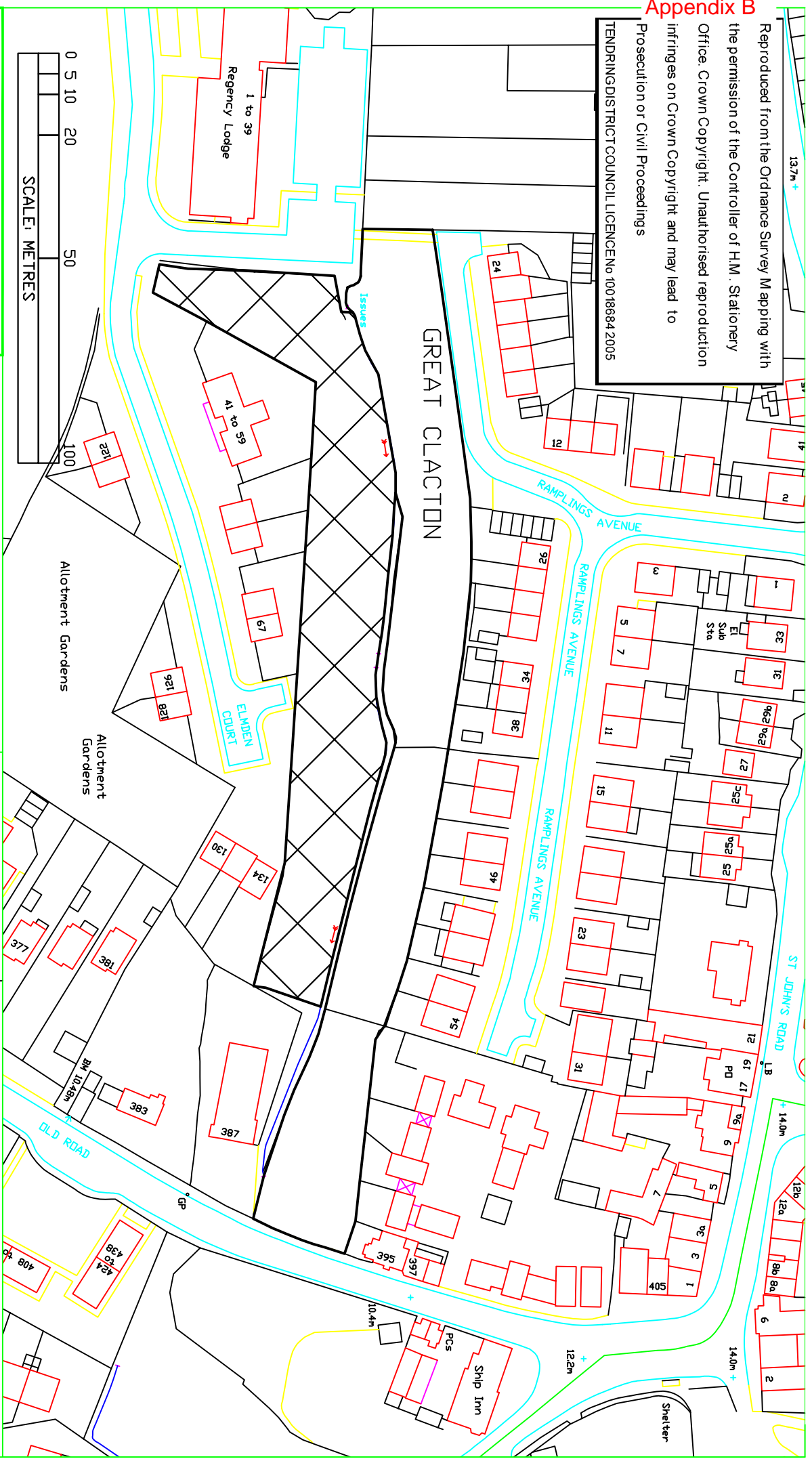
Revision C. ARW; 20 Jun 2007. HDS Name revised. Scale bar added.
 Rev B. ARW. 21 Dec 06. Further extent of Council land shown. Drawing extent revised.
 Rev A. ARW. 29 Sept 06. HDS name revised

TENDRING DISTRICT COUNCIL
 M. KNAPPETT
 BA(hons), DMS, MCIH,
 HEAD OF CORPORATE PERFORMANCE

title: LAND AT MARTELLO BAY
 CLACTON-ON-SEA
drawing: LOCATION PLAN

scale: 1:1250
drawn by: AR WHITE
date: 03 AUG 2006
drwg.No. 1
revision C

Reproduced from the Ordnance Survey Mapping with the permission of the Controller of H.M. Stationery Office. Crown Copyright. Unauthorised reproduction infringes on Crown Copyright and may lead to Prosecution or Civil Proceedings
 TENDRING DISTRICT COUNCIL LICENCE No. 10018684 2005



TENDRING DISTRICT COUNCIL

M. KNAPPETT
 BA(ons), DMS, MCHJ,
 HEAD OF CORPORATE PERFORMANCE

title: LAND OFF OLD ROAD TO THE REAR OF ELMDEN COURT CLACTON ON SEA

drawing: LOCATION PLAN

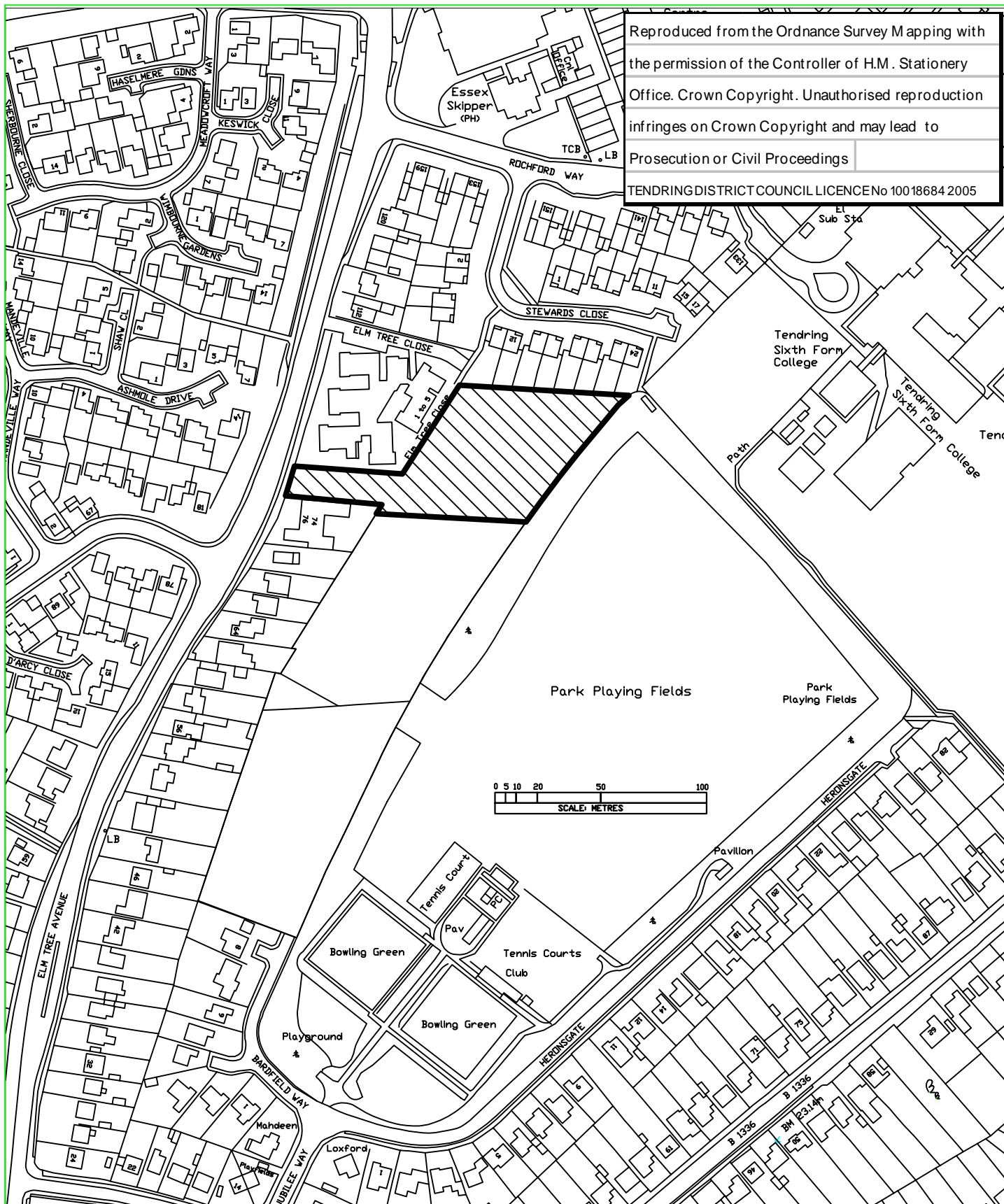
scale: 1:1250

drawn by: AR WHITE

date: 13 JUL 05

drwg.No. 1
revision C

revisions:
 Rev A) ARW; 01.09.05; HDS Name and OS Licence revised
 Rev B) ARW; 01.12.05; Neighbouring land hatching deleted.
 Rev C) ARW; 20.06.07; HDS Name revised.
 Scale bar added.



Revision C; HOS Name revised. Scale bar added; ARW; 21.06.07.
 Revision B. HOS revised. AW 05.10.05
 Revision A. Hatching revised. AW 03.12.03

TENDRING DISTRICT COUNCIL

M. KNAPPETT
 BA(hons). DMS. MCII.
 HEAD OF CORPORATE PERFORMANCE

title: LAND WEST OF FRINTON
 PARK PLAYING FIELD

drawing: LOCATION PLAN

scale: 1:2500

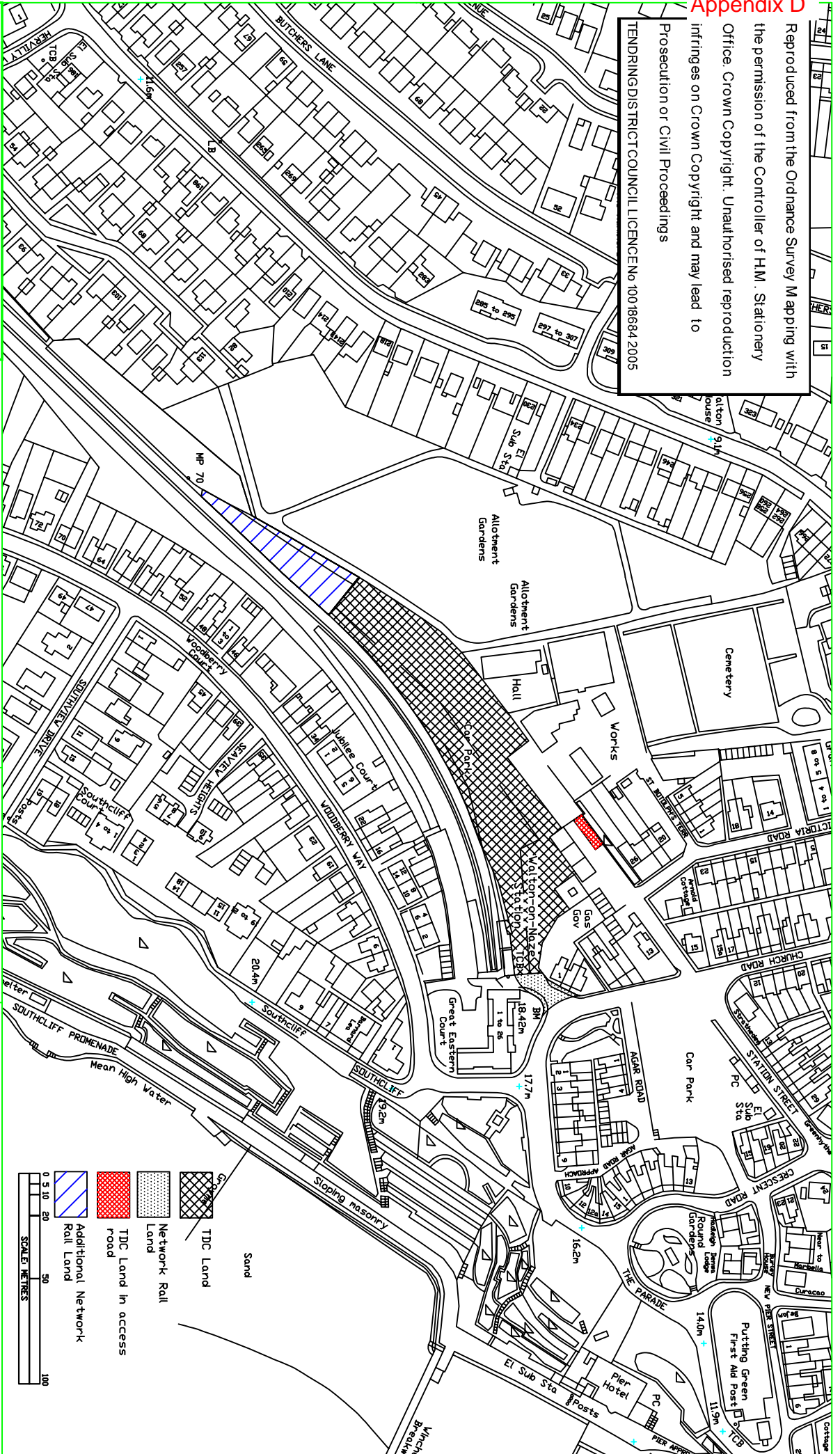
drawn by: AR WHITE

date: 25 MAY 2004

drwg.No.	revision
1	C

Reproduced from the Ordnance Survey Mapping with the permission of the Controller of H.M. Stationery Office. Crown Copyright. Unauthorised reproduction infringes on Crown Copyright and may lead to Prosecution or Civil Proceedings

TENDRING DISTRICT COUNCIL LICENCE No 10018684-2005



TENDRING DISTRICT COUNCIL

M. KNAPPETT
BA(hons), DMS, MCIH,
HEAD OF CORPORATE PERFORMANCE

Site: SURPLUS LAND FOR POTENTIAL REALISATION

drawing: STATION YARD CAR PARK LOCATION PLAN

scale: 1:2500

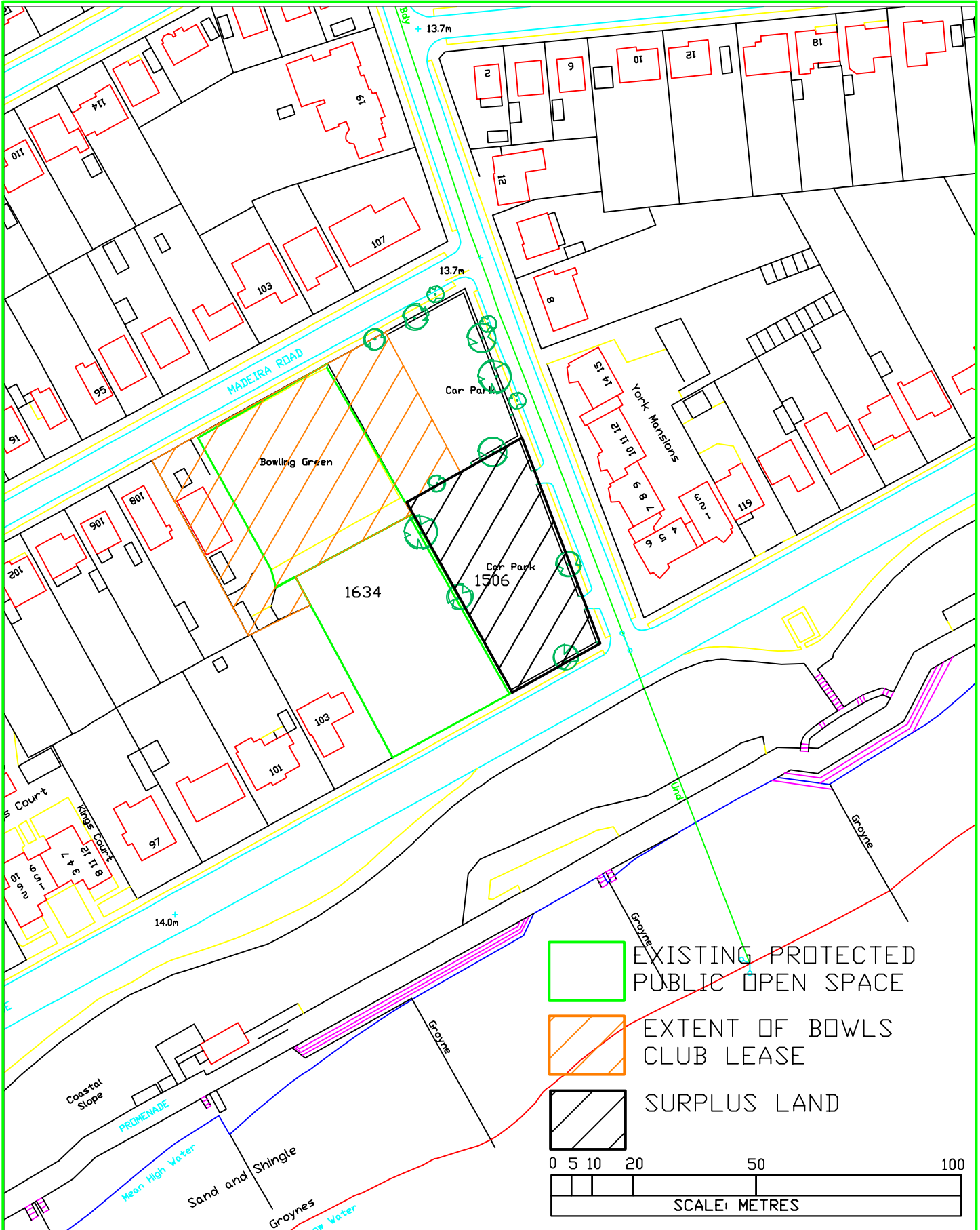
drawn by: AR WHITE

date: 07 AUG 2003

drwg.No. D
revision

revisions:

- Rev A. Key added. AW 01.10.03
- Rev B. HDS Name revised, Western NR land excluded. AW 02.11.05
- Rev C. Western NR land reinstated. Colour added to western and Northern areas. AW 25.08.06
- Rev D. HDS Name revised. Scale bar added. AW 20.06.07



Revision A, ARW; 20 Jun 2007. HDS Name revised. Scale bar added.

TENDRING DISTRICT COUNCIL

M. KNAPPETT
 BA(hons), DMS, MCIH.
 HEAD OF CORPORATE PERFORMANCE

title: YORK ROAD CAR PARK AND BOWLS CLUB

drawing: SURPLUS LOCATION PLAN

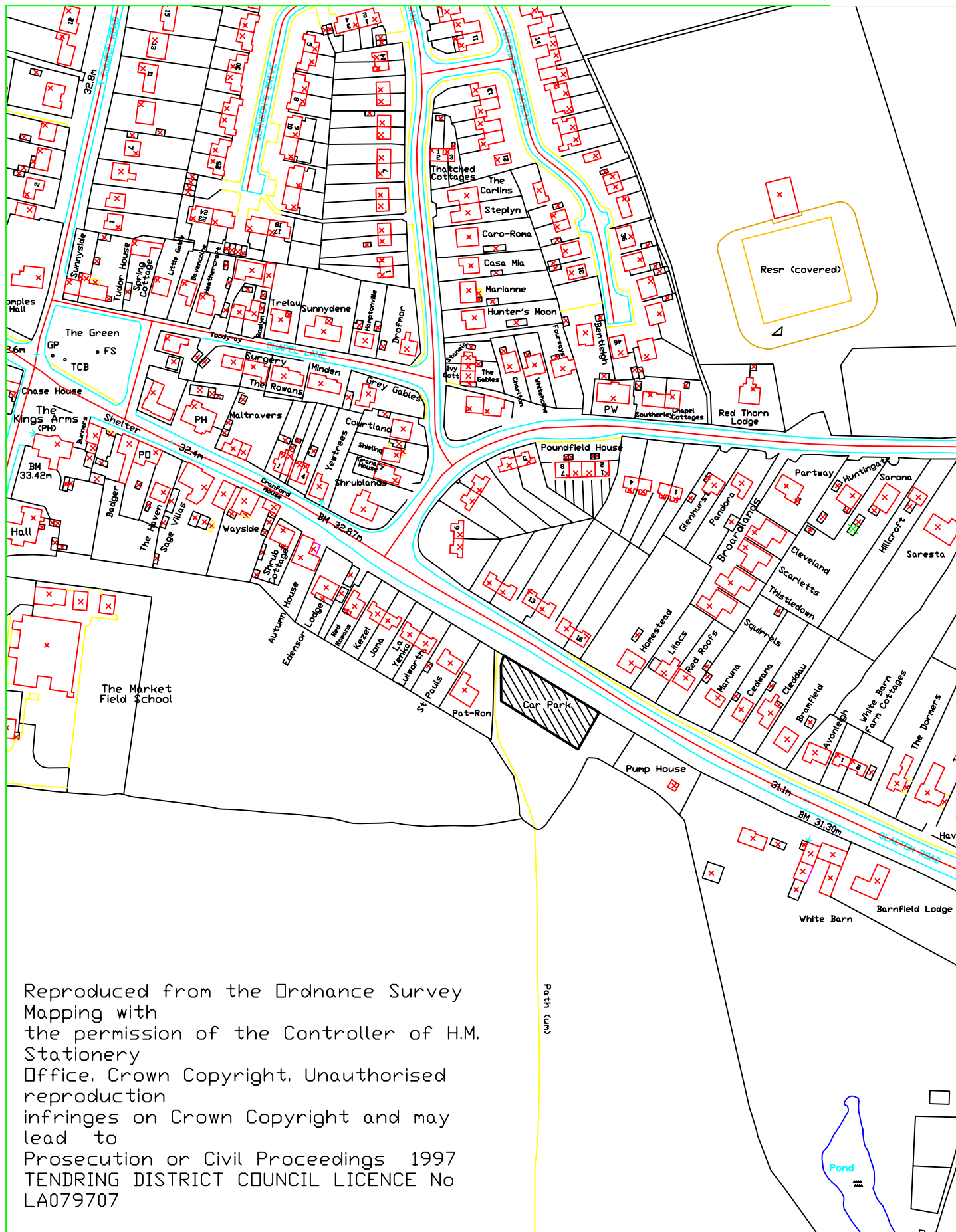
scale:	1:1250
drawn by:	AR WHITE
date:	29 JUL 05
drwg.No.	revision
1	A

Reproduced from the Ordnance Survey Mapping with the permission of the Controller of H.M. Stationery Office. Crown Copyright. Unauthorised reproduction infringes on Crown Copyright and may lead to Prosecution or Civil Proceedings
 TENDRING DISTRICT COUNCIL LICENCE No 10018684 2005



Revision C. Boundry to substation updated. AW 04 JUL 06
 Revision B. HDS Name and OS Licence updated. AW 07 NOV 05
 Revision A. Car park area hatching added AW 30.09.03

<p>TENDRING DISTRICT COUNCIL</p> <p>J. RYAN B. Eng, M.Sc., C. Eng, M.I.C.E. HEAD OF TECHNICAL AND PROCUREMENT SERVICES</p>	<p>title: SURPLUS LAND FOR POTENTIAL REALISATION</p>	<p>scale: 1:2500</p>
	<p>drawing: FORMER ISOLATION HOSPITAL LOCATION PLAN</p>	<p>drawn by: AR WHITE</p>
	<p>revision: C</p>	<p>date: 07 AUG 2003</p> <p>drwg.No.: 5</p>



Reproduced from the Ordnance Survey Mapping with the permission of the Controller of H.M. Stationery Office. Crown Copyright. Unauthorised reproduction infringes on Crown Copyright and may lead to Prosecution or Civil Proceedings 1997 TENDRING DISTRICT COUNCIL LICENCE No LA079707

TENDRING DISTRICT COUNCIL

T.MACKINLAY
M.Sc., F.C.I.H., D.M.S., M.C.I.E.H.
HEAD OF TECHNICAL AND PROCUREMENT SERVICES

title: CAR PARK AT CLACTON ROAD
ELMSTEAD MARKET

drawing:
LOCATION PLAN

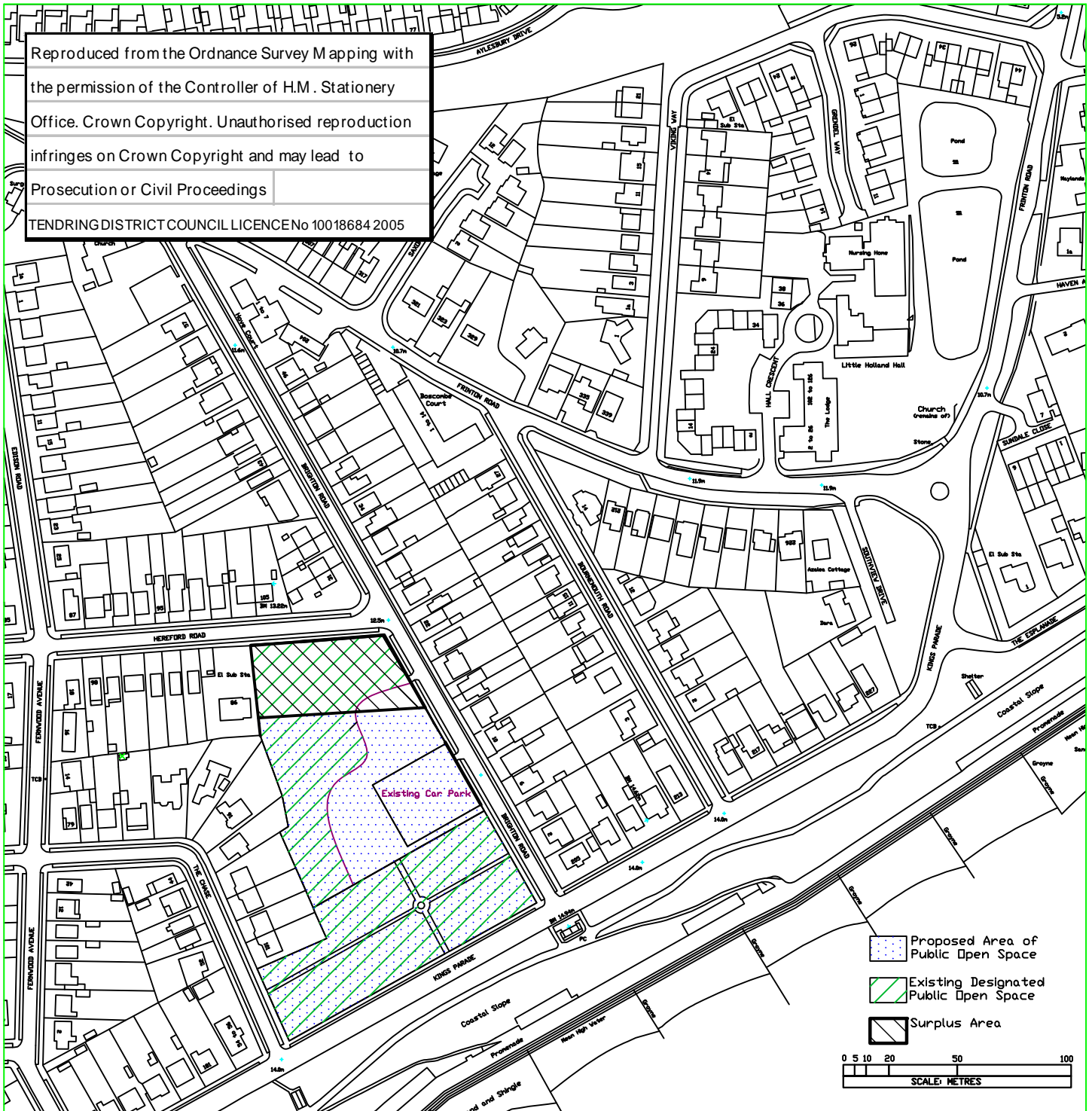
scale: 1:2500

drawn by: AR WHITE

date: 02 NOV 04

drwg.No.	revision
1	

Reproduced from the Ordnance Survey Mapping with the permission of the Controller of H.M. Stationery Office. Crown Copyright. Unauthorised reproduction infringes on Crown Copyright and may lead to Prosecution or Civil Proceedings
 TENDRINGDISTRICT COUNCIL LICENCE No 10018684 2005



- Revision L. HOS name revised. AW 29.03.11
- Revision K. HOS name revised. Scale bar added AW 20.06.07
- Revision J. Planning area deleted and Hatching revised. AW 10.11.05
- Revision I. Hatching colours and text revised. AW 09.09.05
- Revision H. Surplus area and Hatching revised. AW 31.08.05
- Revision G. Surplus area reinstated and Planning area Added. AW 16.07.05
- Revision F. HOS Name and O/S License Updated. AW 15.07.05
- Revision E. Surplus Area revised. AW 10.06.05
- Revision D. Plot settings revised. AW 03.03.04
- Revision C. Hatching revised. AW 03.12.03
- Revision B. Hatching revised. AW 06.10.03
- Revision A. Hatching revised. AW 01.10.03

TENDRING DISTRICT COUNCIL

A. KENDALL
 ACTING HEAD OF
 CORPORATE PERFORMANCE

title: SURPLUS LAND FOR POTENTIAL REALISATION

drawing: BRIGHTON ROAD CAR PARK LOCATION PLAN

scale: 1:2500

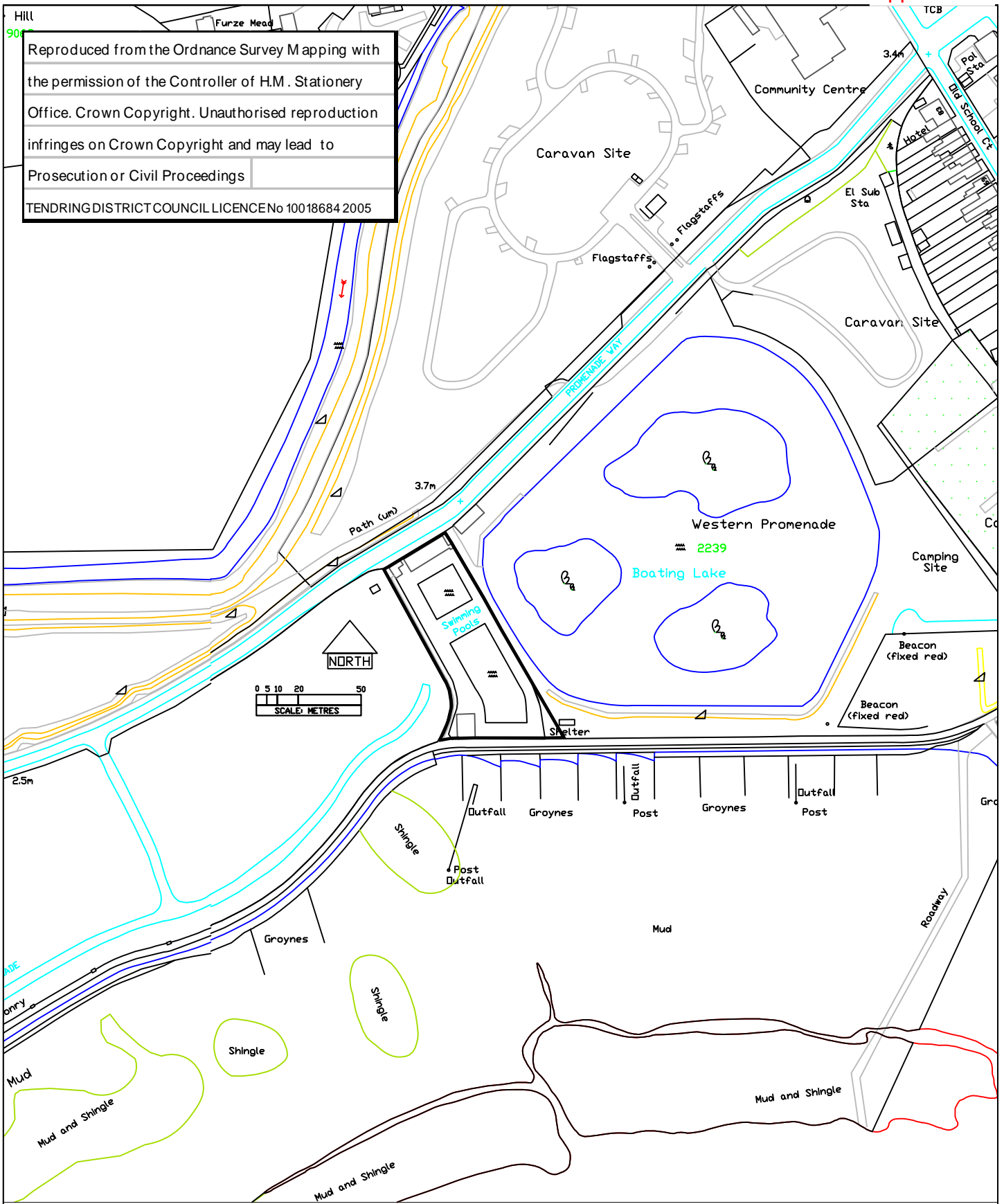
drawn by: AR WHITE

date: 07 AUG 2003

drwg.No. **revision**

6

L



Reproduced from the Ordnance Survey Mapping with the permission of the Controller of H.M. Stationery Office. Crown Copyright. Unauthorised reproduction infringes on Crown Copyright and may lead to Prosecution or Civil Proceedings
 TENDRING DISTRICT COUNCIL LICENCE No 10018684 2005

TENDRING DISTRICT COUNCIL
 M. KNAPPETT
 BA(hons). DMS.
 HEAD OF CORPORATE PERFORMANCE

title: BRIGHTLINGSEA SWIMMING POOL
 drawing: LOCATION PLAN

scale:	12500
drawn by:	AR WHITE
date:	08 APR 2009
drwg.No.	revision
1	